

## Port of Dampier – Dredging Operations

Number: D22/2024(T)

Date: 14/10/2024

<b>Date of Effect:</b>	<b>15/10/2024</b>
<b>Details:</b>	<b>Port of Dampier - Hydrographic Survey DBHF, Spoil Ground and Sailing Routes</b>
<b>Former Notice:</b>	<b>NA</b>
<b>Charts &amp; Publications:</b>	<b>AUS 57, 59 &amp; 60 / ENC Cell – AU5DAM02</b>
<b>Further Notice:</b>	<b>This notice will be cancelled upon completion</b>
<b>Attachments:</b>	<b>Chartlets of intended dredging area and passage plans</b>

Port users are advised that dredging operations will be carried out at the below-depicted locations within the Port of Dampier:

- Dampier Bulk Handling Facility ('DBHF') Project Area
- Sailing routes
- East Lewis Island Spoil Ground

Vessels involved in the dredging operations are:

- Dredge BHD BALDUR, supported by:
- Barges BKA ENDEAVOUR and BKA RESOLUTION, shifted by:
- Tugs MOLLY GRACE, CAPE ARID and other support vessels.

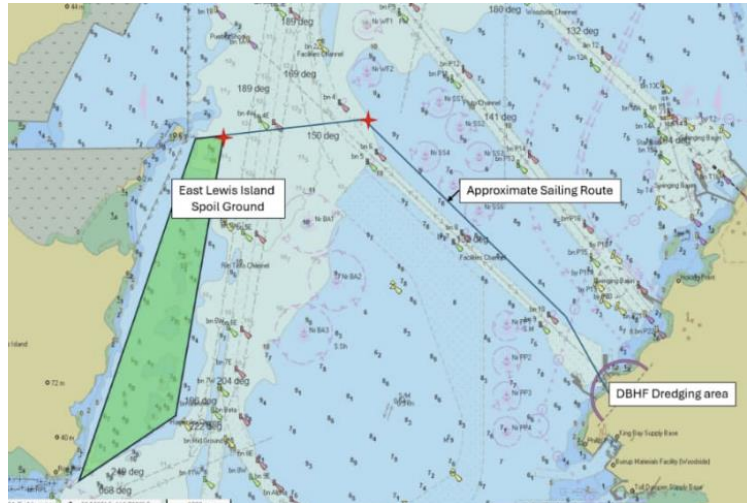
A 'Sécurité' message will be broadcast daily by the Dampier VTS detailing the area of operation of the dredging and support vessels. Project vessels will maintain listening watch on VHF channels 11 and 16.

Mariners should navigate with caution in the vicinity of the dredging operation.

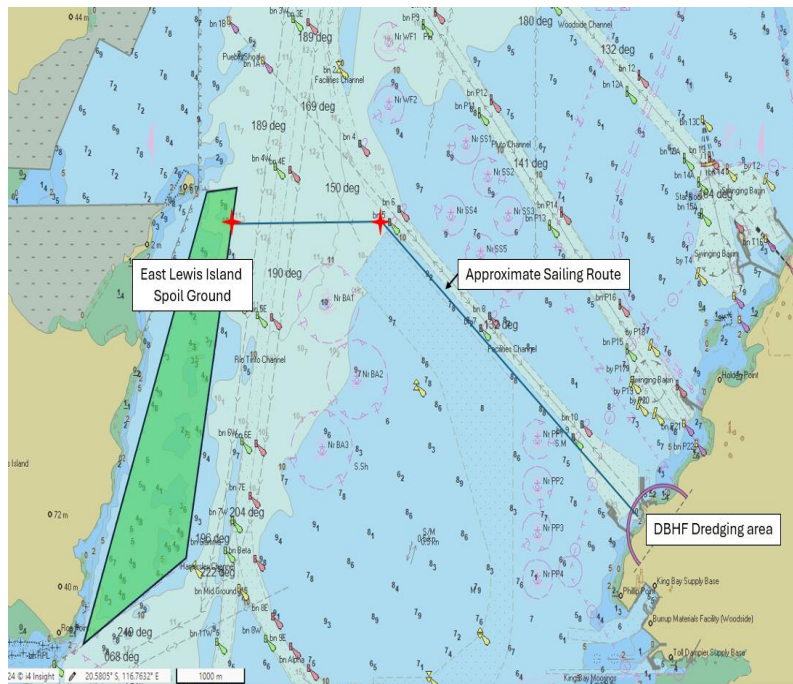
*All current local Marine Notices are available on our website: <http://www.pilbaraports.com.au/#marine-notice>*

- **Dampier Vessel Traffic Service | Phone: (08) 9159 6556 | FAX: (08) 9159 6557 | [dampier.vts@pilbaraports.com.au](mailto:dampier.vts@pilbaraports.com.au)** Mariners and other port users are requested to notify the Harbour Master on the discovery of new dangers or suspected dangers to navigation within the Port.

### Sailing route



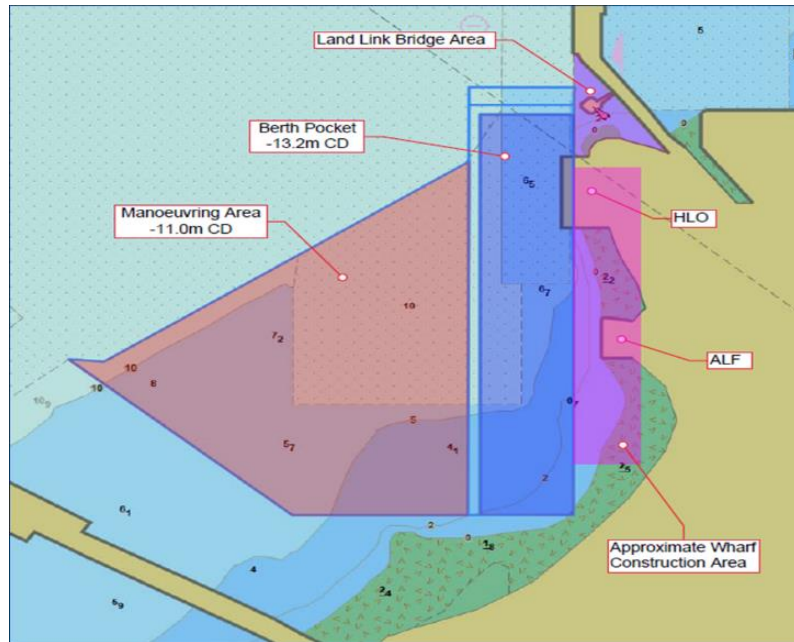
### Alternative sailing route for project vessels



All current local Marine Notices are available on our website: <http://www.pilbaraports.com.au/#marine-notice>

- **Dampier Vessel Traffic Service | Phone: (08) 9159 6556 | FAX: (08) 9159 6557 | [dampier.vts@pilbaraports.com.au](mailto:dampier.vts@pilbaraports.com.au)** Mariners and other port users are requested to notify the Harbour Master on the discovery of new dangers or suspected dangers to navigation within the Port.

### Dredge area



Capt. Mike Minogue  
Harbour Master

All current local Marine Notices are available on our website: <http://www.pilbaraports.com.au/#marine-notice>

- **Dampier Vessel Traffic Service | Phone: (08) 9159 6556 | FAX: (08) 9159 6557 | [dampier.vts@pilbaraports.com.au](mailto:dampier.vts@pilbaraports.com.au)** Mariners and other port users are requested to notify the Harbour Master on the discovery of new dangers or suspected dangers to navigation within the Port.